

**ADMINISTRATIVE BOUNDARY**

**KALAHANDI DISTRICT**

**DASAMANTHPUR BLOCK  
KORAPUT DISTRICT**

**NABARANGPUR DISTRICT**

**RAYAGADA DISTRICT**

**BORIGUMMA BLOCK**

**KORAPUT BLOCK**

**LAXMIPUR BLOCK**




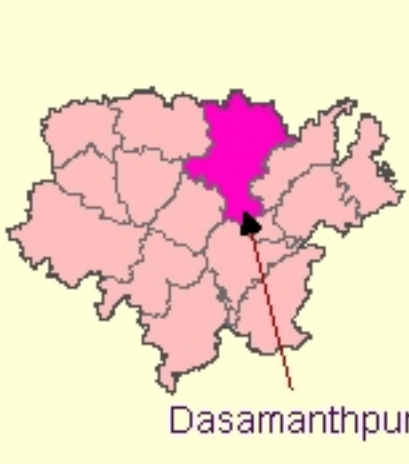





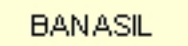
**NARAYANPATNA BLOCK**

**SEMILIGUDA BLOCK**

**KORAPUT BLOCK**

Source : Census 2001

Prepared by :  
GIS division  
NIC, Bhubaneswar

<b>INDIA</b>	<b>ODISHA</b>	<b>KORAPUT</b>	<b>LEGEND</b>	
			<ul style="list-style-type: none"> <li> Block headquarter</li> <li> Block Boundary</li> <li> Gp boundary</li> <li> Village Boundary</li> <li> GP Name</li> <li> Village Name</li> </ul>	<p><b>SCALE</b></p> 